O.D.O.T. DISTRICT 2 SURVEY OFFICE (USE ONLY)

PERSONNEL

NOTES LOEHRKE
H.C. CANTERBURY
R.C. HERMILLER
VOGEL
DWG BY RHOADES

REFERENCE NO. 28 K
DATE 5/2/94
WEATHER NICE
TEMP. 56°
PID

SHEET 9 OF 9
ROUTE SR 2
COUNTY WILLIAMS
TOWNSHIP PULASKI
SECTION 17
T 6 N R 3 E

TYPE MONUMENT 3/4" BRASS IPIN
ON SURFACE - ~~BELOW~~ ON
OFFSET ℄ PAVEMENT ON LT : RT
- TO - EDGE PAVEMENT
STATION: 355+12

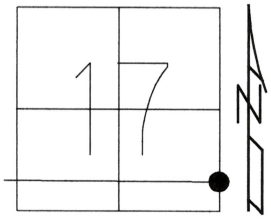

HORZ.DATUM:
GEOID:
GRID: NORTHING:
EASTING:

RECORD: P.O.T.
STA.931+98.50
FD 3/8" BRASS PIN
5/2/94, CL
SET P.K./WASHER
6/22/94, CL

FD R.R. SPK
12/9/69, LOUYS

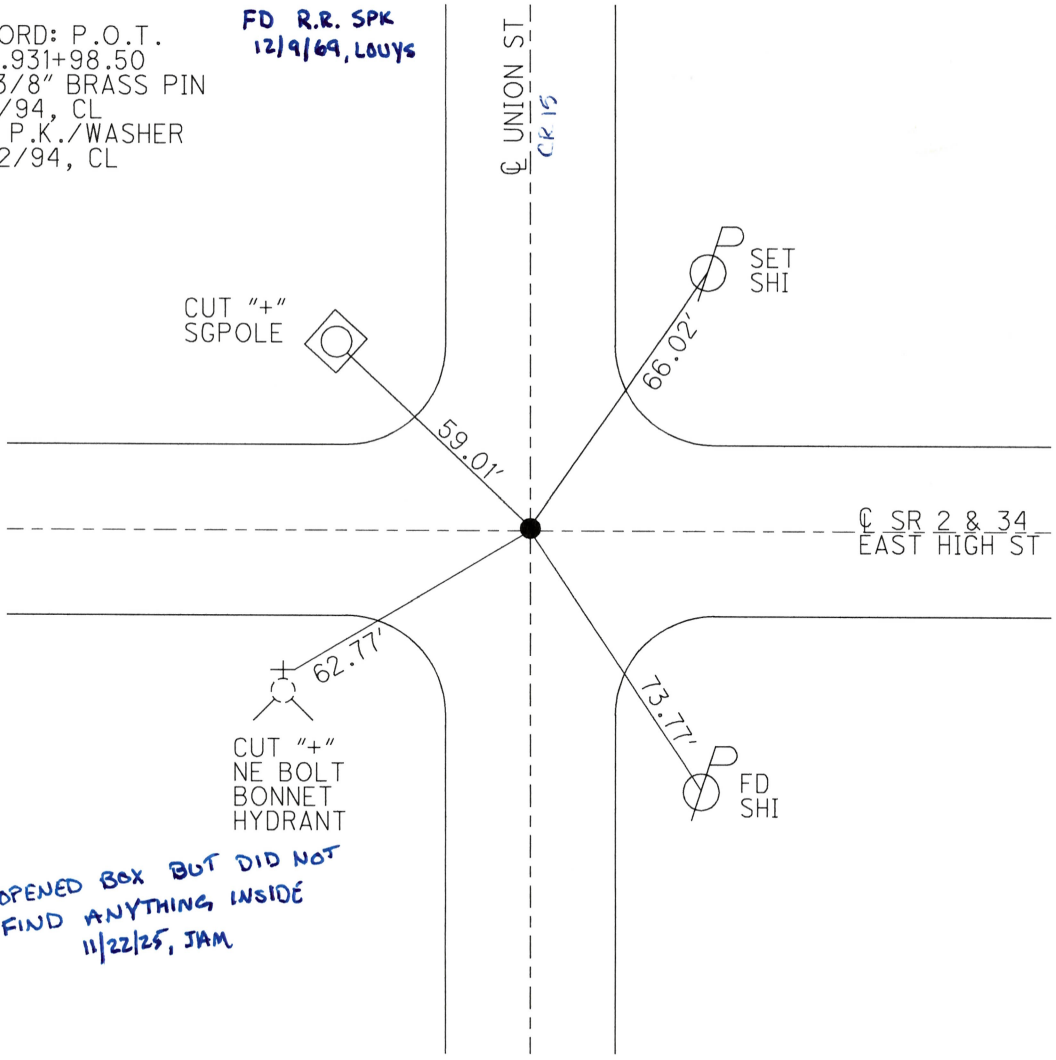

NOTE: OPENED BOX BUT DID NOT FIND ANYTHING INSIDE
11/22/25, JAM

O.D.O.T. DISTRICT 2 SURVEY OFFICE (USE ONLY)

PERSONNEL

NOTES HOMAN TDW
H.C. ROUSOS JAM
R.C. HOMAN LSPC

DWG BY NIESE

REFERENCE NO. 29

DATE ~~2/6/13~~ 12/1/25
WEATHER ~~SUNNY~~ OVERCAST
TEMP. ~~16°~~ 28°

PID

SHEET 1 OF 17

ROUTE SR 2
COUNTY WILLIAMS
TOWNSHIP PULASKI
SECTION 16
T 6 N R 3 E

TYPE MONUMENT ~~MAG NAIL~~ MAG/WASHER
ON SURFACE - ~~BELOW~~ ON ✓
OFFSET ℄ PAVEMENT 73.1' LT : ~~RT~~
62.1' TO LT EDGE PAVEMENT
STATION: 390+21.28

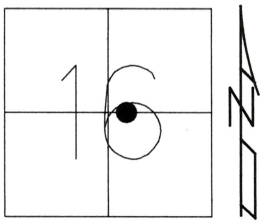

HORZ.DATUM: -
GEOID: -
GRID: NORTHING: 665203.031
EASTING: 1444149.838

RECORD: P.I.
STA.390+06.8 REC
STA.390+06.8 2004 PLAN

1985 CALLS OUT TO BLOCK BLDG CORNER 60.23'

NOTE:
SR 34 REF36

Top of collar
1st Post

Bottom of Trim do doorway

SET MAG/W
REF29
12/1/25, JAM

FND SHI
N. FACE

FD SHI

FD SHI

FD 'X' CUT
N-BONNET
BOLT HYD

FD SHI
N/S

68.21'
56.59'
54.61'
76.84'
52.16'
20.38'
20.37'
4.59'

SET '+' N/LEG
EAST HUB
PLAZA SIGN

℄ SR 2

EST. IPIPE
12/9/69, Lougs

IS THERE 1994 TIES?

NOTE:
FD MAG NAIL
7/26/06, HUSS
FD PK NAIL
12/9/10, HOMAN
FD MAG NAIL
2/6/2013, ROUSOS
~~2013 TIES~~

NEW STUFF 68.24'
OLD STUFF 67.89'

O.D.O.T. DISTRICT 2 SURVEY OFFICE (USE ONLY)

PERSONNEL

NOTES ~~HOMAN~~ MILLER
H.C. ~~ROUSOS~~ MILLER
R.C. ~~HOMAN~~ BARRIERE

REFERENCE NO. 30

DATE ~~2/6/2013~~ 11/22/25
WEATHER ~~SUNNY~~ ~~CLOUDY~~ WINDY
TEMP. ~~16° F~~ ~~49~~

SHEET 2 OF 17
ROUTE SR 2
COUNTY WILLIAMS
TOWNSHIP PULASKI
SECTION 16
T 6 N R 3 E

TYPE MONUMENT ~~LG.R.R.SPIKE~~ MAG SHANK
~~ON SURFACE~~ - BELOW ~~2"~~
~~LEFT~~ - ℄ PAV'T - RIGHT 1.3' ✓
10.4' TO RT EDGE PAVEMENT
S.L.M. 400+12 1405' → 31
GRID: NORTHING: 666381.139 EASTING: 1414746.788

16

N

RECORD:
FD LG.R.R.SPIKE
7/3/94
SET P.K./WASHER
6/31/94
SET MAG/WASHER
2/6/13, ~~HOMAN~~ ROUSOS

FD R.R. SPK
12/9/69, LOUYS

← FD LG. RSPK DOWN 2" 12/9/10, HOMAN

FD MAG SHANK
REF30
11/22/25, JAM

NOTE:
SR 34 REF37

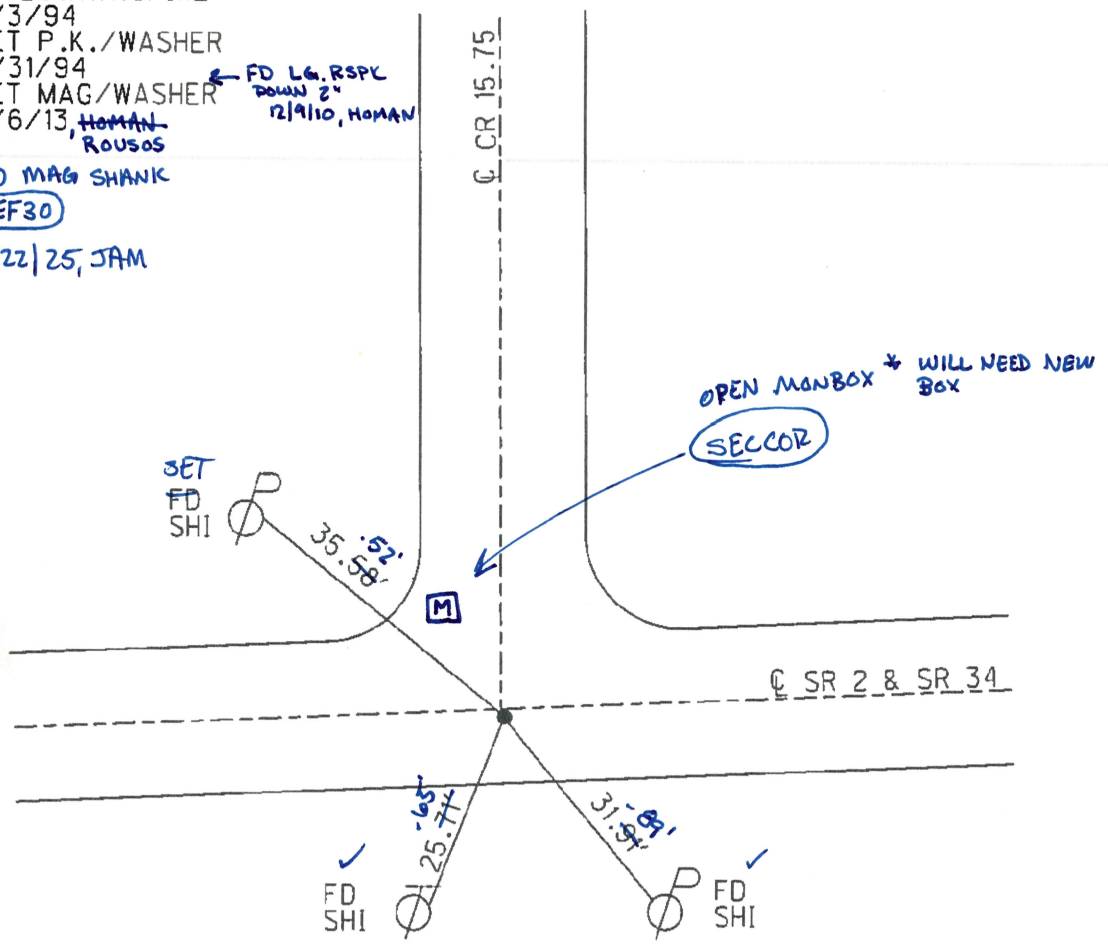

* MIGHT HAVE TO DIG *

O.D.O.T. DISTRICT 2 SURVEY OFFICE (USE ONLY)

PERSONNEL
NOTES ~~HOMAN~~ MILLER
H.C. ~~ROUSOS~~ MILLER
R.C. ~~HOMAN~~ BARRIERE

REFERENCE NO. 31
DATE ~~2/6/2013~~ 10/22/25
WEATHER CLOUDY/~~SUNNY~~ WINDY
TEMP. ~~16°~~ 49°

SHEET 3 OF 17
ROUTE SR 2
COUNTY WILLIAMS
TOWNSHIP PULASKI
SECTION 16
T 6 N R 3 E

TYPE MONUMENT ~~PK NAIL~~ MAG SHANK
ON SURFACE - ~~BELOW~~ ON ✓
~~LEFT~~ - ℄ PAV'T - RIGHT 0.2' ✓
12.0' TO LT EDGE PAVEMENT
S.L.M. 414+17 2627 → 39
GRID: NORTHING: 666345.113 EASTING: 1416152.348

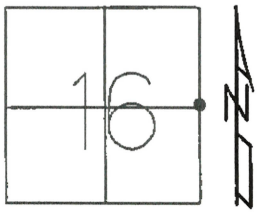

RECORD:
FD LG.R.R.SPIKE
5/3/94
SET P.K./WASHER
6/22/94
SET MAG/WASHER
2/6/13, ROUSOS
FD MAG SHANK
REF31
10/22/25, JAM

FD RR SPK 12/9/69, LOOYS
← FD REPK DOWN 3" 1985
FD PK NAIL 12/9/10, HOMAN

NOTE:
SR 34 REF38

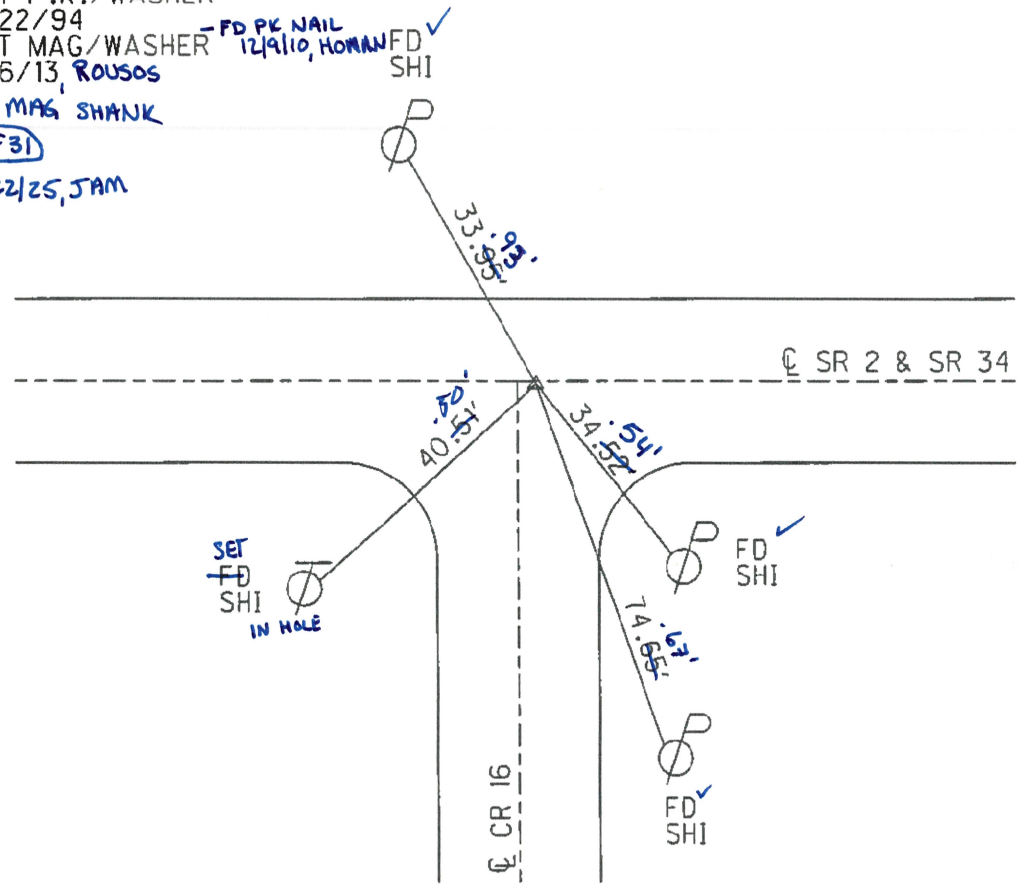

* MIGHT HAVE TO DIG *

O.D.O.T. DISTRICT 2 SURVEY OFFICE (USE ONLY)

PERSONNEL

NOTES ~~HOMAN~~ MILLER
H.C. ~~ROUSOS~~ MILLER
R.C. ~~HOMAN~~ BARRIERE

REFERENCE NO. 39

DATE ~~2/6/2013~~ 10/22/25
WEATHER ~~SUNNY~~ CLOUDY
TEMP. ~~18°~~ 49°

SHEET 4 OF 17
ROUTE SR 2
COUNTY WILLIAMS
TOWNSHIP PULASKI
SECTION 15
T 6 N R 3 E

TYPE MONUMENT NAIL ~~PK~~/WASHER
ON SURFACE - ~~BELOW~~ ON ✓
LEFT - ℄ PAV'T - ~~RIGHT~~ 0.4' ✓
10.7' TO LT. EDGE PAVEMENT
S.L.M. 440+44 1776 → 39A
GRID: NORTHING: 666290.415 EASTING: 1418778.585

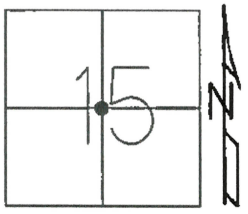

EST. R.R. SPIK ON S P/L
AS PER PLAN DATED 1926 & Δ=0°06' LT.
12/9/69, LOUYS

NOTE:
SR 34 REF38A

RECORD:
FD R.R.SPIKE
3" DEEP
~~1983~~ 1985
FD P.K./WASHER
5/3/94
SET P.K./WASHER
6/22/94
FD PK NAIL
12/9/10, HOMAN
FD GARPENDER NAIL W/ WASHER
REF39
10/22/25, JAM

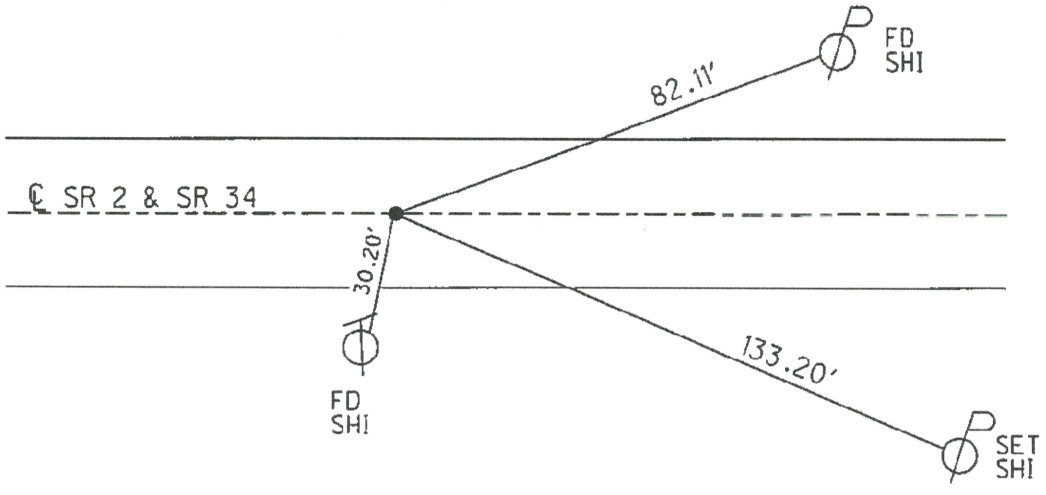

MAYBE DIG TO FIND RSPK?

O.D.O.T. DISTRICT 2 SURVEY OFFICE (USE ONLY)

PERSONNEL

NOTES HOMAN
H.C. ROUSOS
R.C. HOMAN

REFERENCE NO. 39 A SHEET 5 OF 17

DATE 2/6/2013
WEATHER SUNNY
TEMP. 16°

ROUTE SR 2
COUNTY WILLIAMS
TOWNSHIP PULASKI
SECTION 15
T 6 N R 3 E

TYPE MONUMENT PK/WASHER
ON SURFACE - ~~BELOW~~ ON
~~LEFT~~ - ℄ PAV'T - RIGHT 1.7'
10.2' TO RT EDGE PAVEMENT
S.L.M. 458+20 1780 → 404
GRID: NORTHING: 666256.777 EASTING: 1420552.325

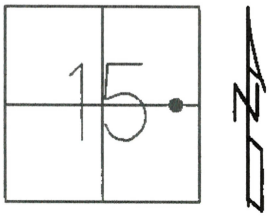

RECORD: P.C.
STA. 392+77.08
SET P.K.NAIL USING ONLY 2 REMAINING REFTIES
1985
FD P.K./WASHER
5/3/94, CANTERBURY
SET P.K./WASHER
6/22/94, CANTERBURY - FD PK NAIL
SET MAG/WASHER 12/9/10, HOMAN
2/6/13, ROUSO

PC EST PK & SHINER
PER PLAN DATED 1940
~~1940~~ 1969-1970, LOUSYS

NOTE:
SR 34 REF 39

D.N.F
10/22/25, JAM STAKED OUT, NO TONE, PULLED TIES AND THEY DONT CROSS WELL.

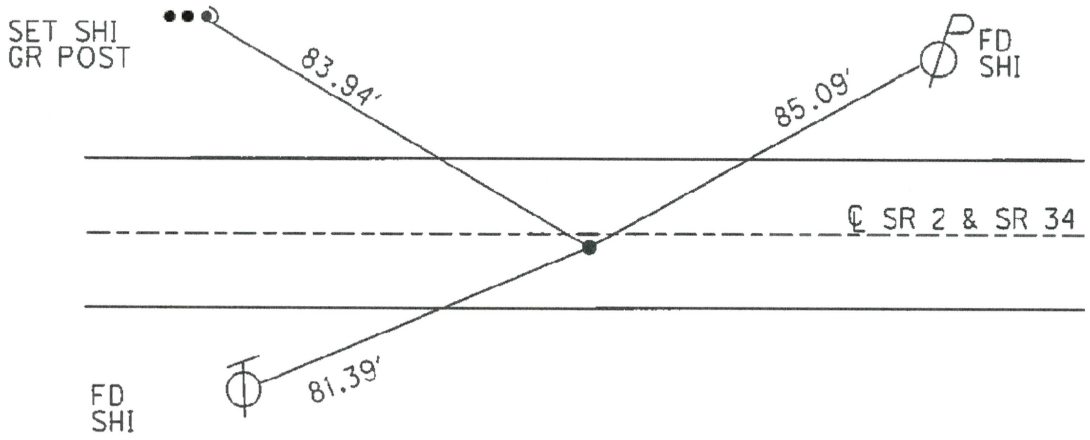

LD-5 Rev. 2-83

OHIO DEPARTMENT OF TRANSPORTATION

SHEET NO. _____

PERSONNEL	TITLE	PERSONNEL	TITLE

COUNTY WIL DATE MARCH 1970

S.R. 34 & 2 WEATHER _____

SEC. 14/15 PULASKI TWP TEMP _____

DESCRIPTION _____ JOB NO. _____

LEFT CENTER LINE RIGHT

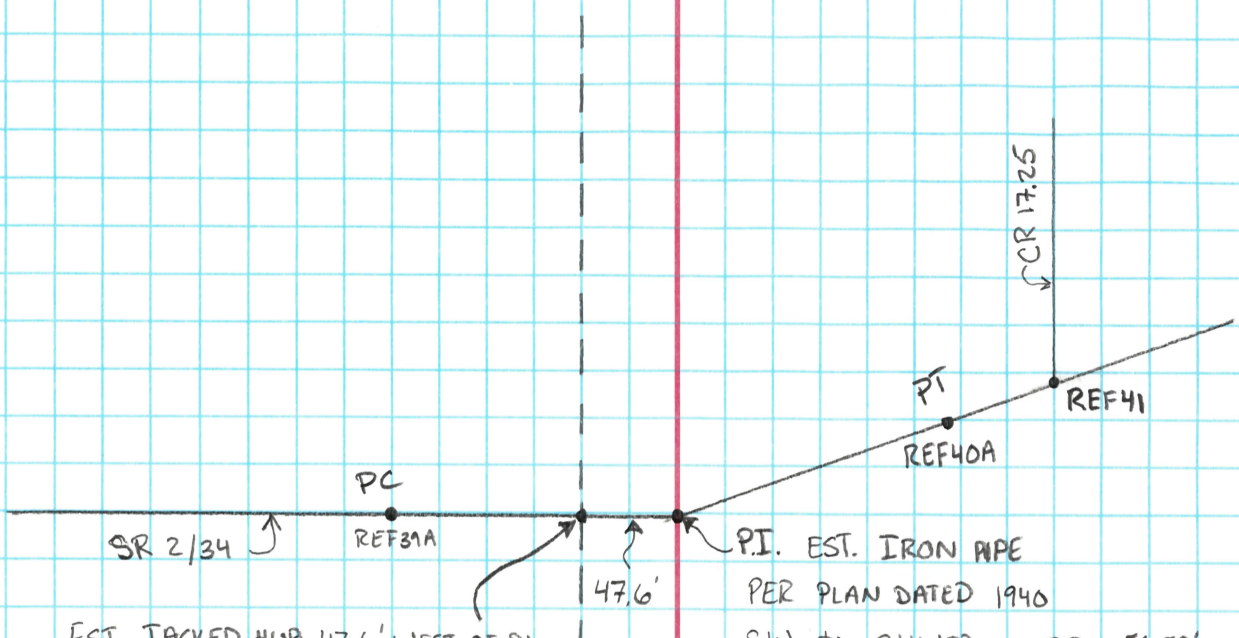

PER PLAN DATED 1940

SW TO SHINER IN T.P. = 56.58'

SSE TO SHINER IN FENCE POST = 32.19'

SE TO SHINER IN FENCE POST = 82.89'

FD 1" IPIPE

DOWN 2"

10/21/25, JAM

REF40

EST. TACKED HUB 47.6' WEST OF PI ON W. OF I.PIN (QTR. SEC# 14) A DISTANCE OF 2600.4' AND ON TANGENT FROM WEST (NO TIES)

FD 3/4" IPIN

DOWN

10/21/25, JAM

REF39AA

SECTION 15

SECTION 14

O.D.O.T. DISTRICT 2 SURVEY OFFICE (USE ONLY)

PERSONNEL

NOTES HOMAN
H.C. ROUSOS
R.C. HOMAN

REFERENCE NO. 40 A SHEET 6 OF 17

DATE 2/6/2013
WEATHER SUNNY
TEMP. 16°

ROUTE SR 2
COUNTY WILLIAMS
TOWNSHIP PULASKI
SECTION 14
T 6 N R 3 E

TYPE MONUMENT PK/WASHER
ON SURFACE - ~~BELOW~~ ON
LEFT - ℄ PAV'T - ~~RIGHT~~ 0.4'
11.7' TO RT EDGE PAVEMENT
S.L.M. 476+00 395' → 4/
GRID: NORTHING: 666497.266 EASTING: 1422308.926

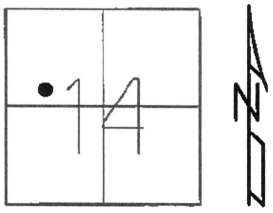

NOTE:
SR 34 REF39A

PT EST PK & SHINER
PER PLAN DATED 1940
1969-1970, LOUSYS

FD PK/WASHER
5/3/94, CANTERBURY

RECORD: P.T.
FD P.K.NAIL
1985
SET P.K./WASHER
6/21/94, CANTERBURY
SET MAG/WASHER
2/6/13, ROUSOS

FD PK NAIL
12/9/10, HOMAN

P.N.F 11/22/25, JAM
STAKED OUT, HAD TONE OFF A LITTLE, DUG DOWN AND LOST TONE. JAM

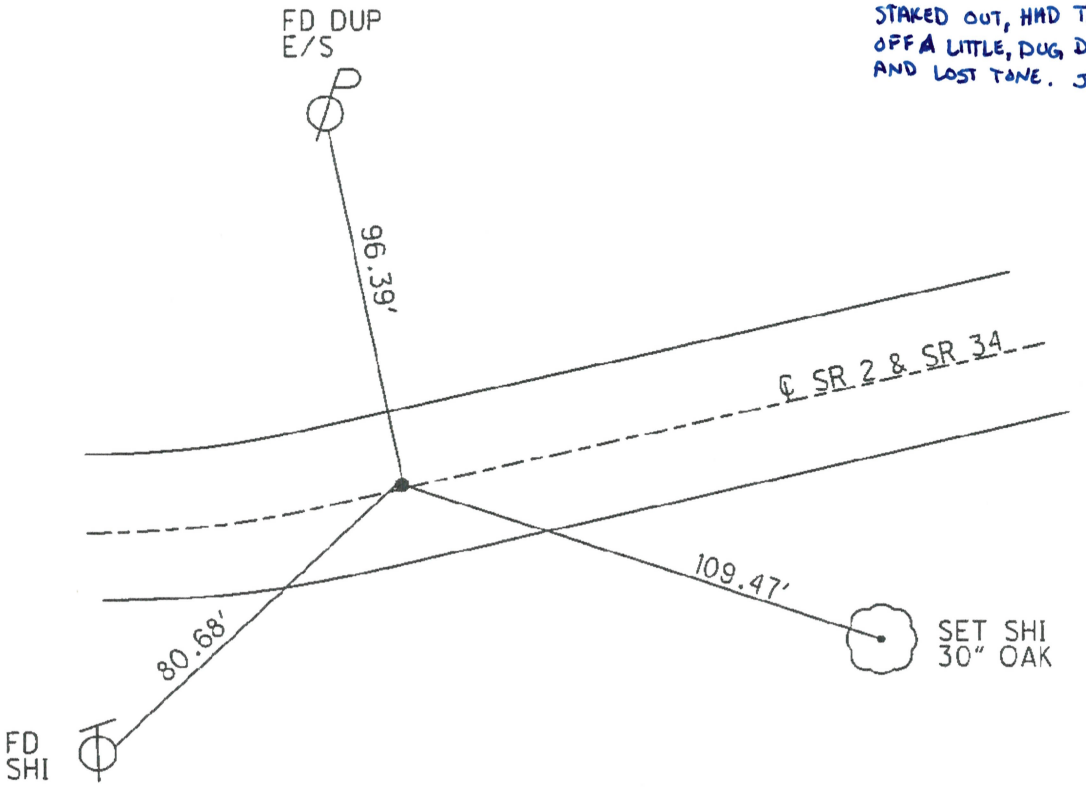

O.D.O.T. DISTRICT 2 SURVEY OFFICE (USE ONLY)

PERSONNEL

NOTES ~~HOMAN~~ MILLER
H.C. ~~ROUSOS~~ MILLER
R.C. ~~HOMAN~~ BARRIERE

REFERENCE NO. 41

DATE ~~2/6/2013~~ 10/22/25
WEATHER ~~SUNNY~~ CLOUDY
TEMP. ~~16°~~ 49

SHEET 7 OF 17
ROUTE SR 2
COUNTY WILLIAMS
TOWNSHIP PULASKI
SECTION 14
T 6 N R 3 E

TYPE MONUMENT ~~R.R.SPIKE~~ MAG/WASHER
~~ON SURFACE~~ - BELOW ~~3"~~
LEFT - ℄ PAV'T - ~~RIGHT~~ 2.8' ✓
14.2 TO RT EDGE PAVEMENT
S.L.M. 479+95 1352 → 42
GRID: NORTHING: 666610.739 EASTING: 1422686.795

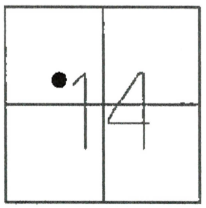

EST. R.R. SPK (PER PLAN) 1969-1970, LOUSYS

RECORD:
FD R.R.SPIKE
3" DEEP
1985
FD P.K./WASHER
5/3/94, CANTERBURY
SET P.K./WASHER
6/21/94, CANTERBURY
SET MAG/WASHER
2/6/13, ROUSOS

FD LG RSPK DOWN 3" 12/9/10, HOMAN

FD MAG/WASHER
REF41
10/22/25, JAM

NOTE:
SR 34 REF40

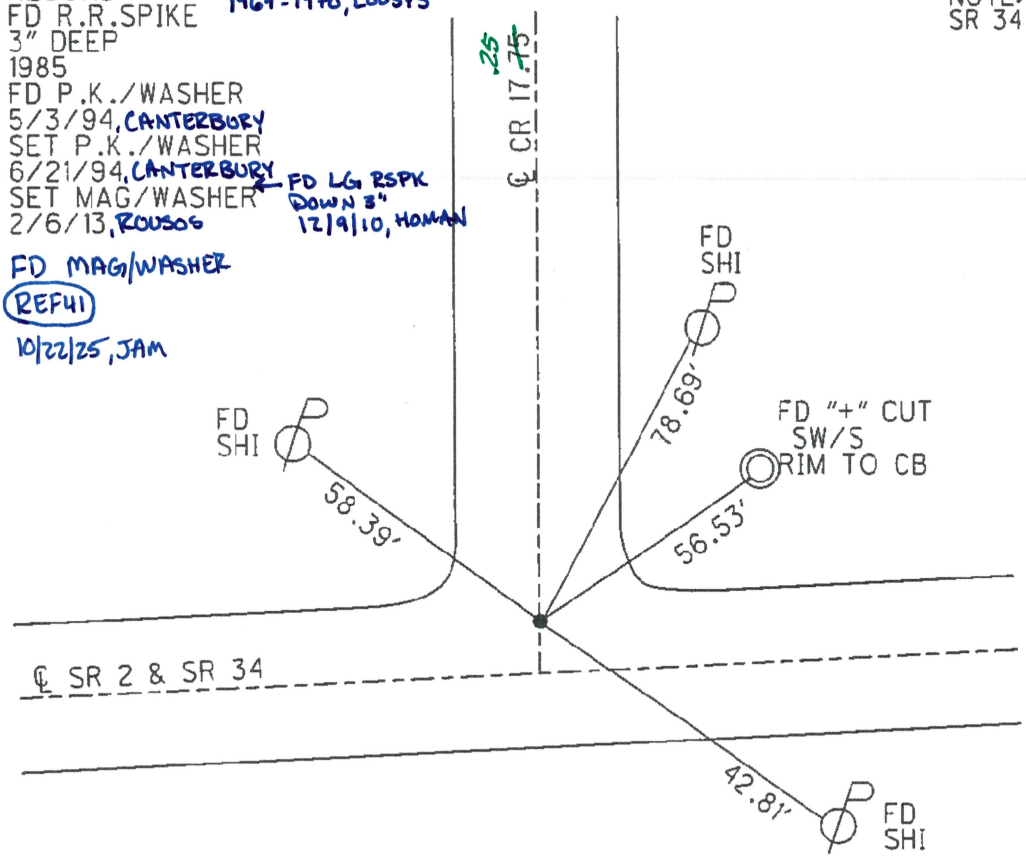

O.D.O.T. DISTRICT 2 SURVEY OFFICE (USE ONLY)

PERSONNEL

NOTES ~~HOMAN~~ MILLER
H.C. ~~ROUSOS~~ MILLER
R.C. ~~HOMAN~~ BARRIERE

REFERENCE NO. 42

DATE ~~2/6/2013~~ 10/22/25
WEATHER ~~SUNNY~~ CLOUDY
TEMP. ~~16°~~ 49°

SHEET 8 OF 17
ROUTE SR 2
COUNTY WILLIAMS
TOWNSHIP PULASKI
SECTION 16
T 6 N R 3 E

TYPE MONUMENT ~~SM.R.R.SPIKE~~
~~ON SURFACE~~ - BELOW ~~ON~~ 6"
LEFT - ℄ PAV'T - ~~RIGHT~~ 13.0'
1.6' TO N. LT EDGE PAVEMENT
S.L.M. 493+47 2297 → 43
GRID: NORTHING: 666999.339 EASTING: 1423982.446

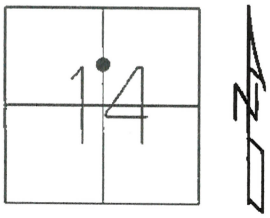

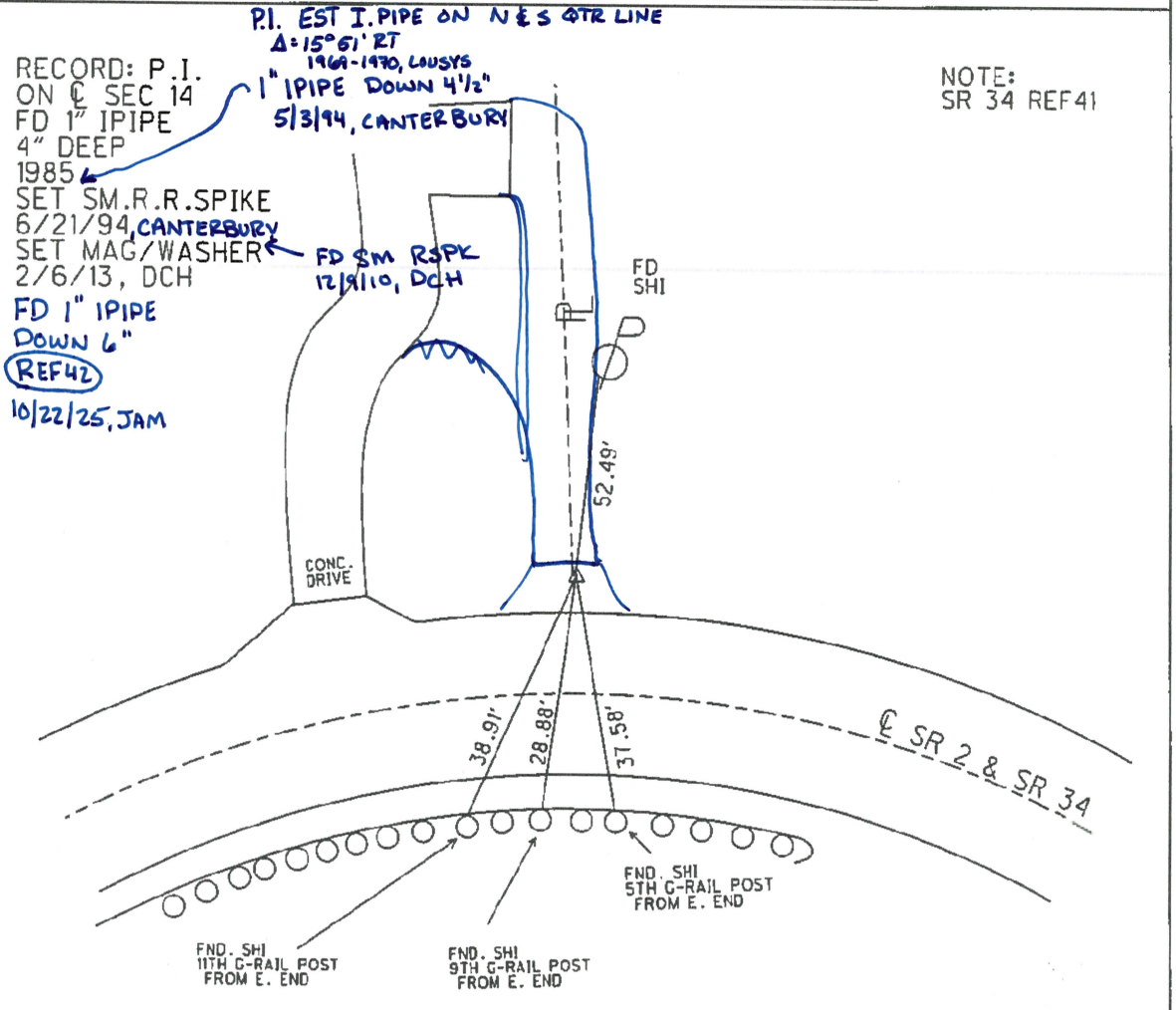

O.D.O.T. DISTRICT 2 SURVEY OFFICE (USE ONLY)

PERSONNEL

NOTES ~~HOMAN~~ MILLER
H.C. ~~ROUSOS~~ MILLER
R.C. ~~HOMAN~~ BARRIERE

REFERENCE NO. 43
DATE ~~2/6/2013~~ 10/22/25
WEATHER ~~SUNNY~~ CLOUDY
TEMP. ~~16°~~ 49°

SHEET 9 OF 17
ROUTE SR 2
COUNTY WILLIAMS
TOWNSHIP PULASKI
SECTION 16
T 6 N R 3 E

TYPE MONUMENT RR SPIKE ✓
~~ON SURFACE~~ - BELOW ~~2"~~ 4"
LEFT - ℄ PAV'T - RIGHT ON ✓
- TO - EDGE PAVEMENT
S.L.M. 516+44
GRID: NORTHING: 667033.689 EASTING: 1426279.179



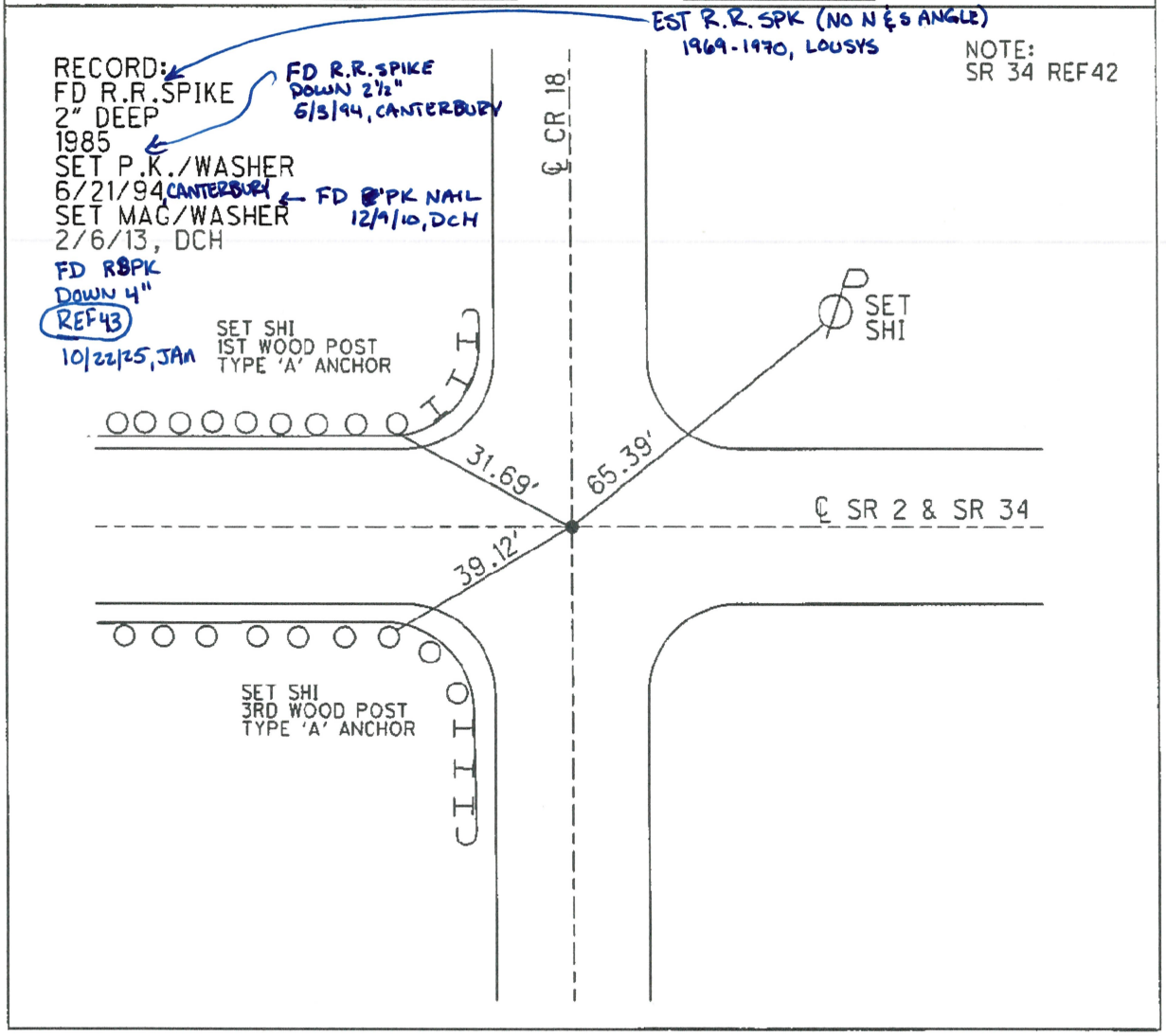

LD-5 Rev. 2-83

OHIO DEPARTMENT OF TRANSPORTATION

SHEET NO. _____

PERSONNEL	TITLE	PERSONNEL	TITLE
MILLER	NOTES		
MILLER	HC		
BARRIERE	RC		

COUNTY WIL DATE 10/21/25

S.R. 2/34 WEATHER SUNNY

SEC. 13 TEMP 59

DESCRIPTION REF TIES JOB NO. _____

LEFT CENTER LINE RIGHT

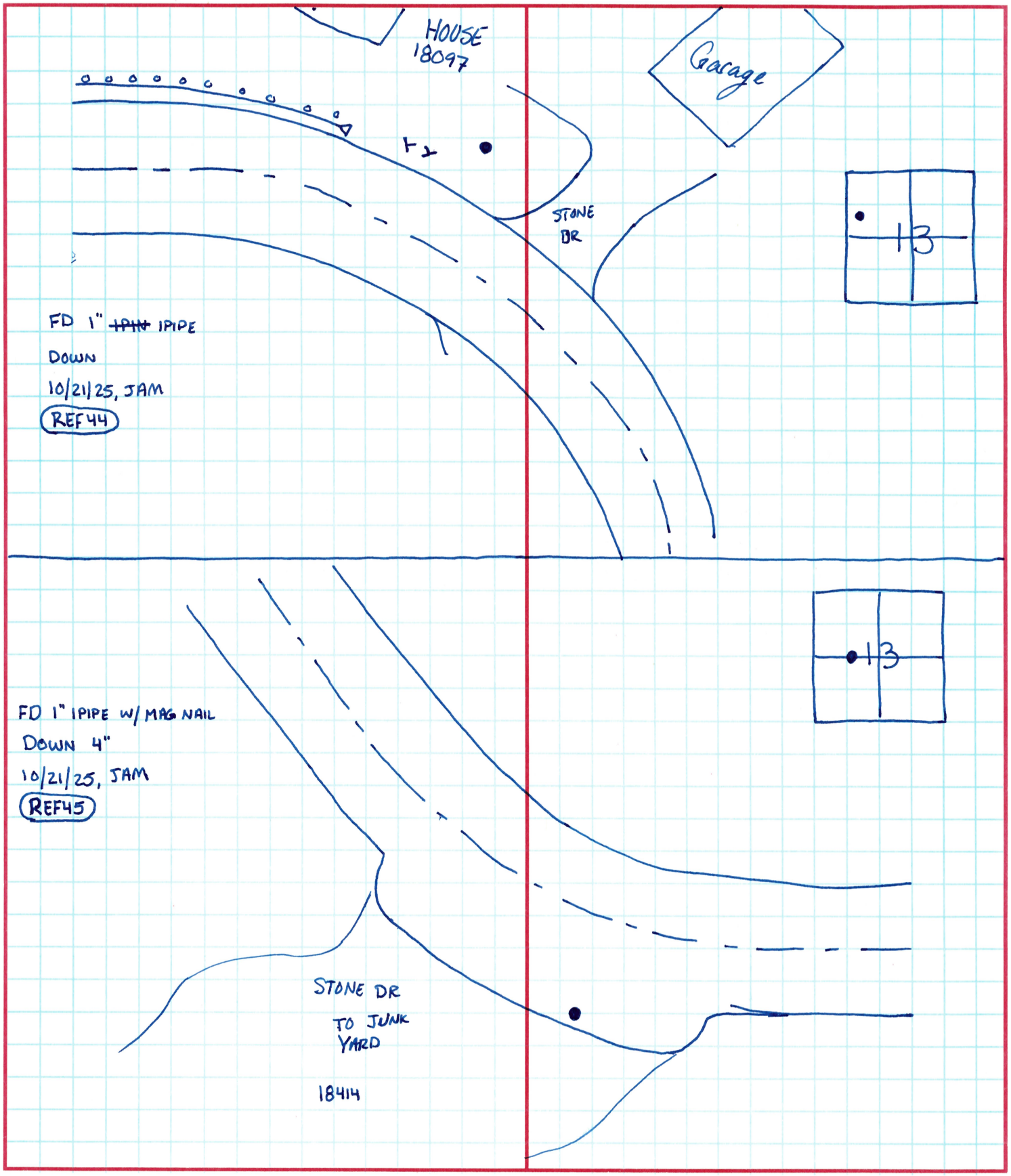

O.D.O.T. DISTRICT 2 SURVEY OFFICE (USE ONLY)

PERSONNEL

NOTES ~~HOMAN~~ MILLER
H.C. ~~ROUSOS~~ MILLER
R.C. ~~HOMAN~~ BARRIERE

REFERENCE NO. 46
DATE ~~2/6/2013~~ 10/22/25
WEATHER CLOUDY ~~SUNNY~~
TEMP. ~~28°~~ 49°

SHEET 10 OF 17
ROUTE SR 2
COUNTY WILLIAMS
TOWNSHIP PULASKI
SECTION 13
T 6 N R 3 E

TYPE MONUMENT ~~P.K.NAIL~~ MAG/WASHER
ON SURFACE - ~~BELOW~~ ON ✓
LEFT - ℄ PAV'T - ~~RIGHT~~ 1.2' ✓
12.3' TO RT EDGE PAVEMENT
S.L.M. 547+87 2587 → 47
GRID: NORTHING: 666031.672 EASTING: 1429141.518

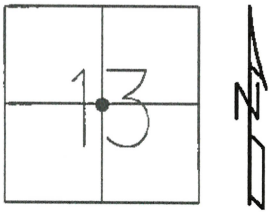

RECORD:
SET MAG/WASHER
2/6/13, DCH
FD MAG/WASHER
REF46
10/22/25, JAM

FD R.R.SPIKE
DOWN 2 1/2"
5/3/94, CANTERBURY
SET PK/WASHER
6/21/94, CANTERBURY
FD PK/WASHER
12/9/10, DCH

FD R.R. SPK TO SURFACE
8/6/84, STONE
FD R.R. SPK 3" DOWN
7/2/85, STONE

EST R.R. SPK
1969-1970, LOUSYS

NOTE:
SR 34 REF43

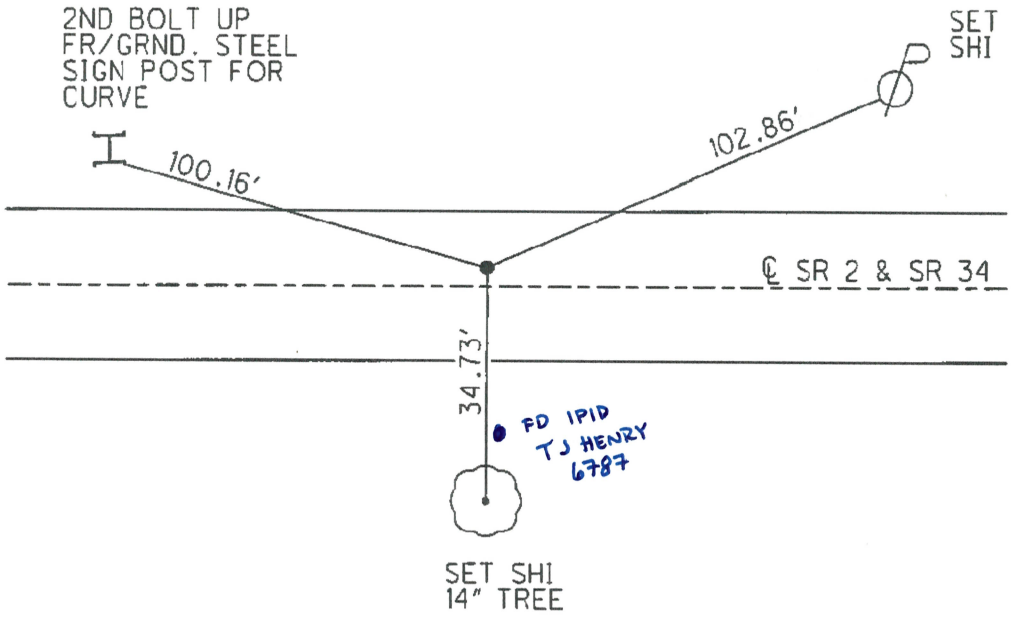

O.D.O.T. DISTRICT 2 SURVEY OFFICE (USE ONLY)

PERSONNEL

NOTES ~~HOMAN~~ MILLER
H.C. ~~ROUSOS~~ MILLER
R.C. ~~HOMAN~~ BARRIERE

REFERENCE NO. 47
DATE ~~2/6/2013~~ 10/22/25
WEATHER CLOUDY ~~SUNNY~~
TEMP. ~~28°~~ 49°

SHEET 11 OF 17
ROUTE SR 2
COUNTY WILLIAMS
TOWNSHIP PULASKI
SECTION 13
T 6 N R 3 E

TYPE MONUMENT ~~1/2" IPIPE~~ MAG NAIL
~~ON SURFACE~~ - BELOW ~~3"~~ ON
~~LEFT~~ - ℄ PAV'T - RIGHT ~~ON~~ 1.7'
- TO - EDGE PAVEMENT
S.L.M. 573+74 1/26 → ~~48~~ 47A
GRID: NORTHING: 665950.510 EASTING: 1431725.057

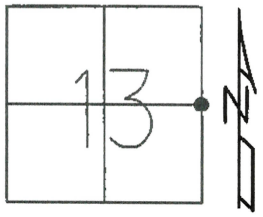

RECORD:
FD 1/2" IPIPE
7/9/12, DCH
SET MAG/WASHER
2/6/13, DCH

FD MAG NAIL
WASHER IS GONE
REF47
10/22/25, JAM

FD 1/2" IPIPE
DOWN 3"
5/3/94, CANTERBURY
UNSURE IF WAS SET BACK IN 1994
FD IPIPE
DOWN 3"
12/9/10, DCH

EST R.R.SPK
1969-1970, LOUSYS
FD 1/2 I.PIPE TO SURFACE
8/6/1984, STONE
FD 1/2 I PIPE 3" DEEP
7/2/85, STONE

NOTE:
SR 34 REF44

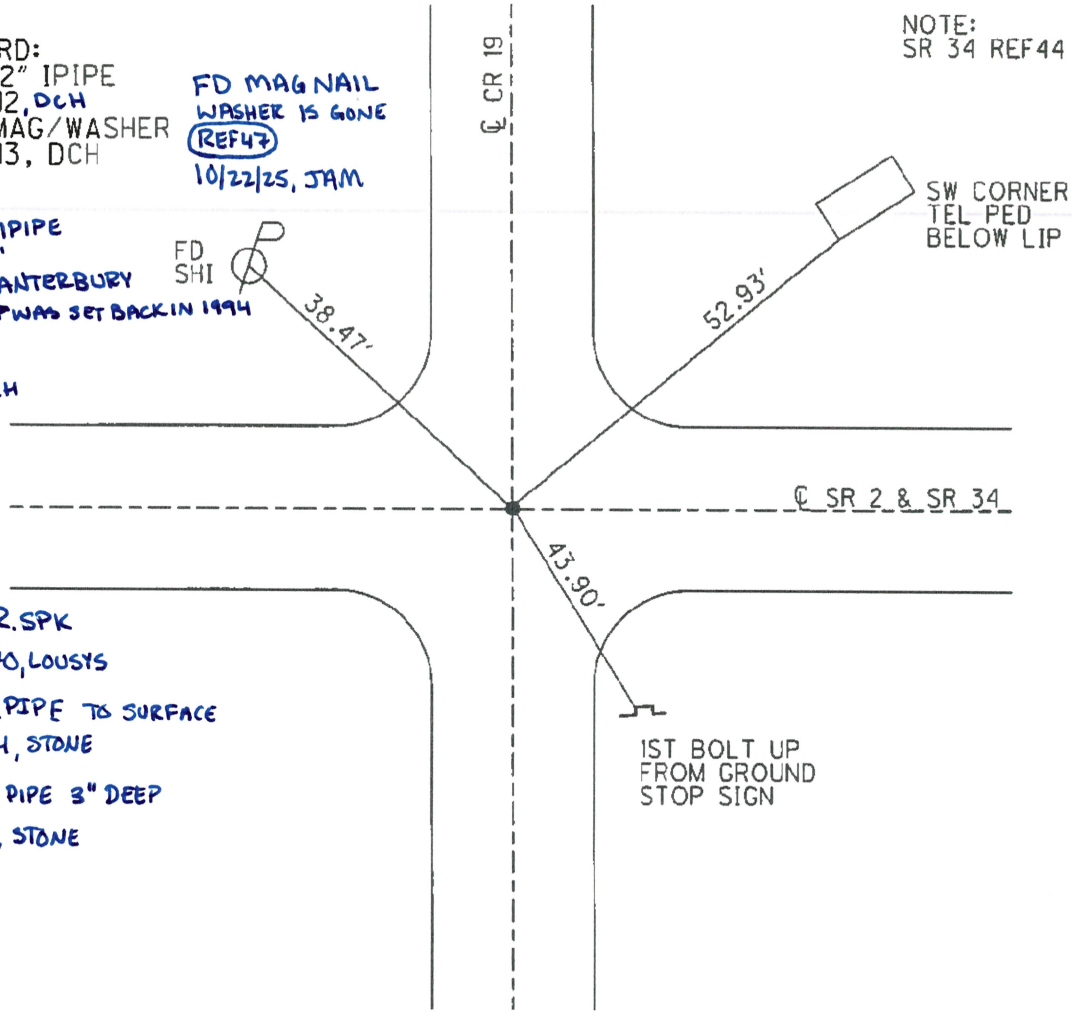

O.D.O.T. DISTRICT 2 SURVEY OFFICE (USE ONLY)

PERSONNEL

REFERENCE NO. 47 A

SHEET 12 OF 17

NOTES ~~RHOADES~~ MILLER

H.C. ~~O'DONNELL~~ MILLER

R.C. ~~RHOADES~~ BARRIERE

DATE ~~3-25-16~~ 10/22/25

WEATHER ~~CLOUDY~~ ✓

TEMP. ~~30°~~ 49°

ROUTE SR 2

COUNTY WILLIAMS

TOWNSHIP SPRINGFIELD

SECTION 18

T 6 N R 4 E

TYPE MONUMENT MAG ~~NAIL~~ W/ WASHER

ON SURFACE - ~~BELOW~~ ON ✓

~~LEFT~~ - ℄ PAV'T - RIGHT 0.5' ✓

- TO - EDGE PAVEMENT

S.L.M. 585+00 3531 → 47B

GRID: NORTHING: 665928.971 EASTING: 1432850.852

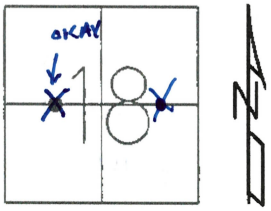

RECORD:
DNF MAG NAIL
SET MAG/WASHER
W/TIES, REFA47
3-25-15, JFO
FD MAG/WASHER
REF47A
10/22/25, JAM

SET NAIL/SHINER @ PC OF FIRST CURVE
WEST OF TIFFIN RIVER BRIDGE
SLM 550+84.96
RECORD: 1933 PLANS STA: 42+25.84
2/15/83, HOFFMAN

← WRONG POINT

NOTE:
SR 34 REF45

ON THE BACK AT

NOTE: LOOK FOR TR 19.50 FOR CENTER OF SECTION BEFORE 47A

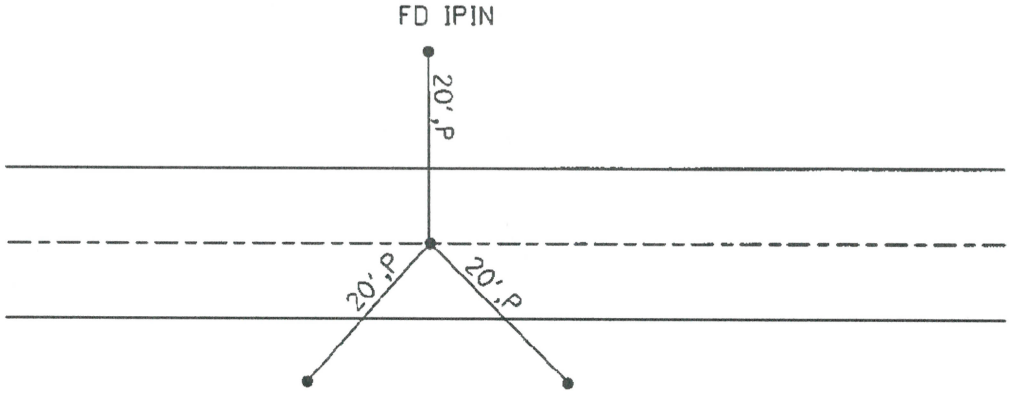

FD IPINS W/CAPS
(POGEMEYER)

O.D.O.T. DISTRICT 2 SURVEY OFFICE (USE ONLY)

PERSONNEL

NOTES HOMAN
H.C. ROUSOS
R.C. HOMAN

REFERENCE NO. 47 B SHEET 13 OF 17

DATE 2/6/2013
WEATHER SUNNY
TEMP. 28°

ROUTE SR 2
COUNTY WILLIAMS
TOWNSHIP SPRINGFIELD
SECTION 18
T 6 N R 4 E

TYPE MONUMENT 1" I PIPE
~~ON SURFACE~~ - BELOW 2"
~~LEFT~~ - ℄ PAV'T - RIGHT 29.8'
18.4' TO RT EDGE PAVEMENT
S.L.M. 620+31 224 → 47C
GRID: NORTHING: - EASTING: -

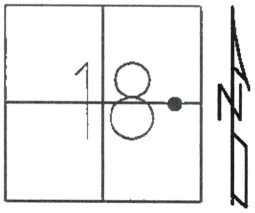

GOOD

RECORD:
~~1933~~ ~~1935~~ R/W PLANS
STA 45+57.32
Δ= 19° 28' LT
D= 3°00'
T= 327.60'
R= 1909.86'
L= ~~698.89~~ 648.89'

DNF
7/9/12, DCH
2/6/13, DCH
3/25/16

FD 1" IRON PIPE 2" BELOW SURFACE
2/15/83, HOFFMAN

FD 1" I PIPE
DOWN 2"
5/4/1994, CANTERBURY

DNF
12/9/10, DCH

DNF
10/21/25, JAM

NOTE:
SR 34 REF46

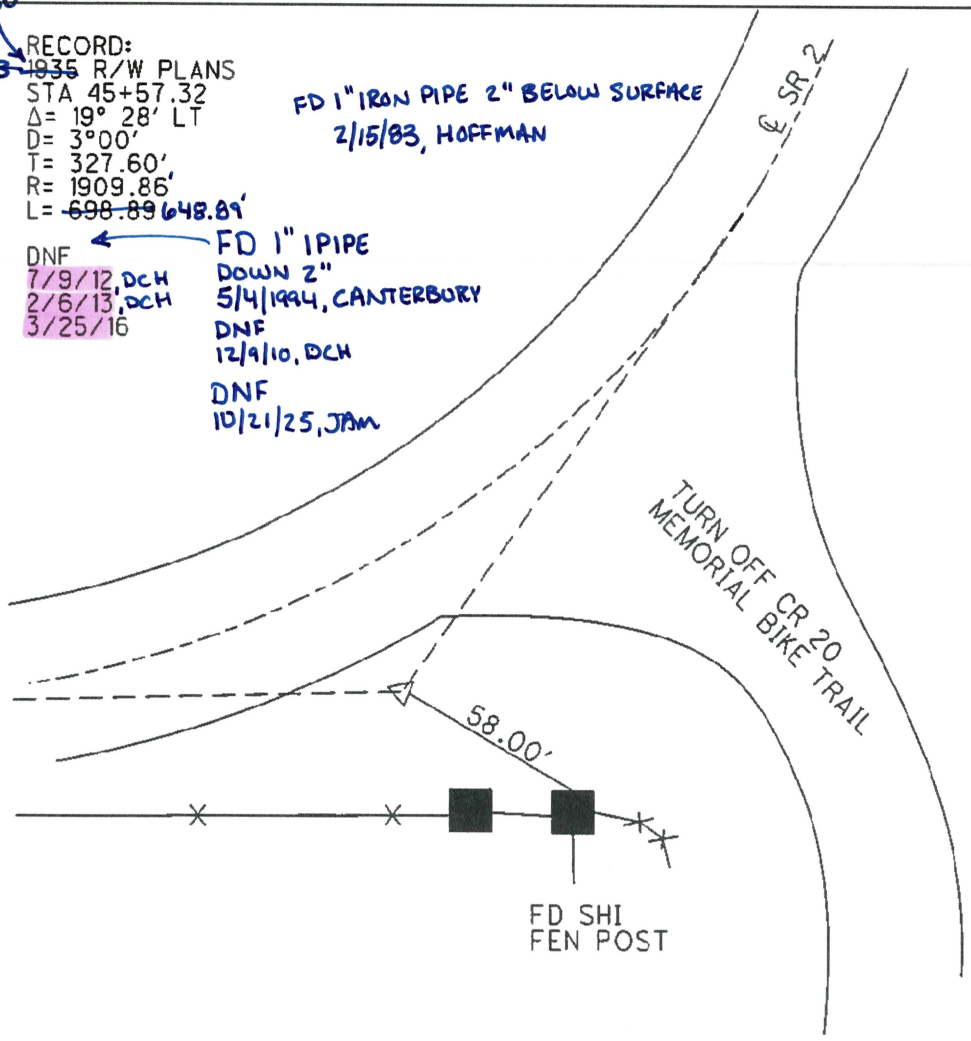

O.D.O.T. DISTRICT 2 SURVEY OFFICE (USE ONLY)

PERSONNEL

NOTES ~~HOMAN~~ MILLER
H.C. ~~ROUSOS~~ MILLER
R.C. ~~HOMAN~~ BARRIERE

REFERENCE NO. 47C

DATE ~~2/6/2013~~
WEATHER WINDY ~~SUNNY~~
TEMP. ~~28°~~ 50°

SHEET 14 OF 17

ROUTE SR 2
COUNTY WILLIAMS
TOWNSHIP SPRINGFIELD
SECTION 18
T 6 N R 4 E

TYPE MONUMENT ~~NAIL/SHI~~ MAG SHANK
~~ON SURFACE~~ - ~~BELOW~~ ~~1"~~
~~LEFT~~ - ℄ PAV'T - RIGHT 2.0' ✓
10.8' TO RT EDGE PAVEMENT
S.L.M. 622+55 603.05 → 47D
GRID: NORTHING: 665982.809 EASTING: 1436590.807

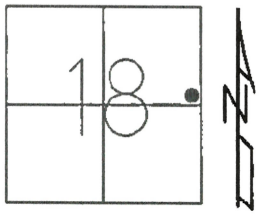

RECORD: P.T.
STA. 48+78.23
1935 ~~1925~~ R/W PLANS
SET P.K./WASHER
6/22/94, CANTERBURY
SET MAG/WASHER
2/6/13, DCH
FD MAG SHANK
REF47C
10/22/25, JAM

FD NAIL/SHI
DOWN 1"
5/4/94, CANTERBORY

FD PK SHANK
12/9/10, DCH
FD NAIL/SHI
DOWN 1"
7/9/12, DCH

SET NAIL/SHINER @ PT OF
FIRST CURVE WEST OF TIFFIN
RIVER BRIDGE SLM 557+33.84.
RECORD: 1933 PLANS STA: 48+74.73
2/15/83, HOFFMAN

NOTE:
SR 34 REF47

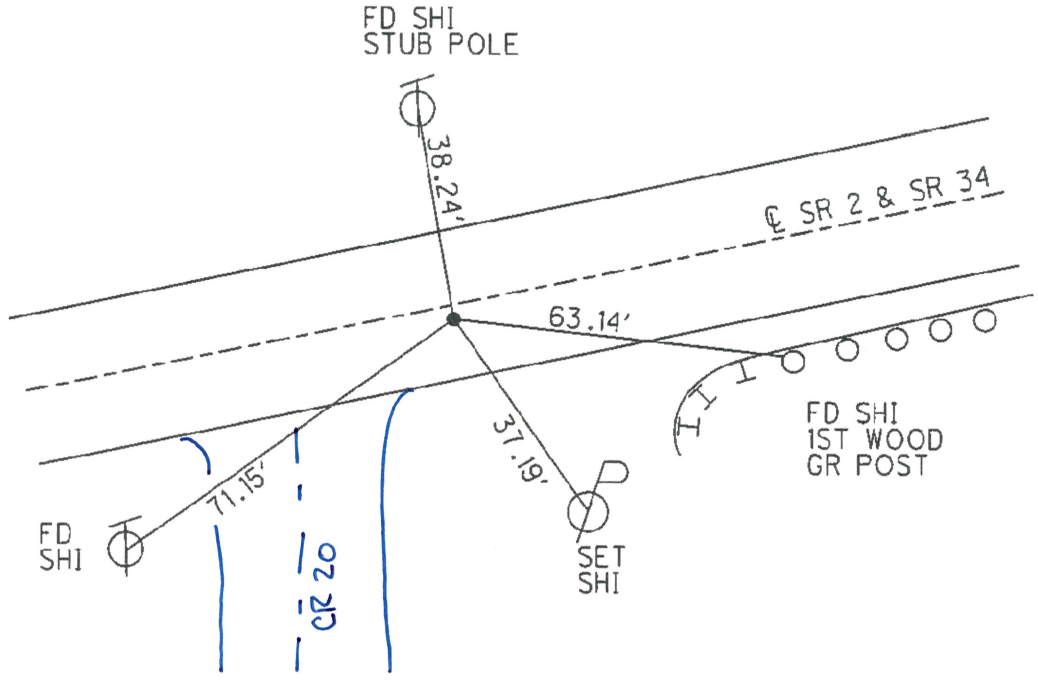

* MIGHT HAVE TO DIG *

O.D.O.T. DISTRICT 2 SURVEY OFFICE

SHEET ____ OF ____

County Williams S.R. 2 & 34
Township SPRINGFIELD
Section 18
T6N, R4E
Personnel HOFFMAN
LOEHRKE
HOUSEHOLDER
BARNHISEL

#47-D

Date FEB 15, 83
Weather LT. RAIN
Temp. +35°

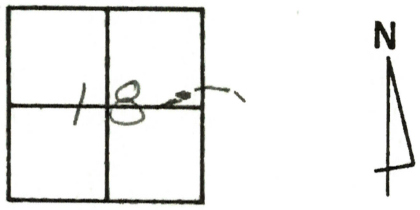

SET Nail / SHINER @ P.C. of FIRST CURVE EAST of TIFFIN RIVER BRIDGE

ON ℄ AHEAD.
10.1 TO N. EP.
11.3 TO S. EP.

S.L.M. 563+40.39
RECORD: 1933 PLAN
P.C. STA. 54+81.28

D.N.F
10/22/25, JAM

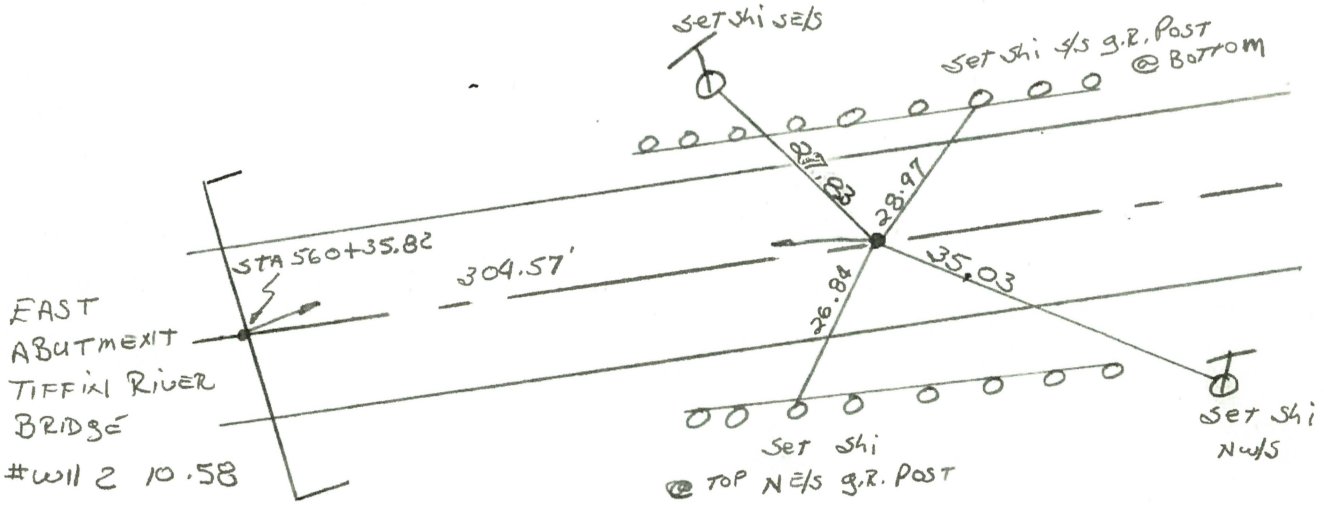

O.D.O.T. DISTRICT 2 SURVEY OFFICE (USE ONLY)

PERSONNEL

NOTES ~~HOMAN~~ MILLER
H.C. ~~ROUSOS~~ MILLER
R.C. ~~HOMAN~~ BARRIERE

REFERENCE NO. 48

DATE ~~2/6/2013~~ 10/21/25
WEATHER SUNNY ✓
TEMP. ~~75°~~ 53°

SHEET 15 OF 17
ROUTE SR 2
COUNTY WILLIAMS
TOWNSHIP SPRINGFIELD
SECTION 17
T 6 N R 4 E

TYPE MONUMENT 1" IPIPE ✓
~~ON SURFACE~~ - BELOW ~~18"~~ 16"
LEFT - ℄ PAV'T - ~~RIGHT~~ 100' ✓
___ - TO ___ - EDGE PAVEMENT
S.L.M. 634+63
GRID: NORTHING: 666362.691 EASTING: 1437752.097

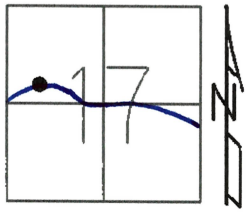

RECORD: P.I.
STA. 61+03.86
Δ = 35° 54" RT
D = 3° 00"
T = 618.72
R = 1909.86
L = 1196.67
1935 R/W PLANS

- FD 1" IPIPE DOWN ± 12" 6/22/94, CANTERBURY
- FD IPIPE DOWN 18" 12/9/10, DCH
- FD 1" IPIPE DOWN 18" 7/10/12, DCH
- FD 1" IPIPE DOWN 16" 10/21/25, JAM

(REF48)

- PI FD IPIPE (15" DEEP) Δ: 35°54' RT 1969-1970, LOUSYS
- FD 1" I.D. IPIPE 12" BELOW SURFACE SLM 561+37 2/15/83, HOFFMAN

NOTE: SR 34 REF48

LOOK FOR NEXT PI →

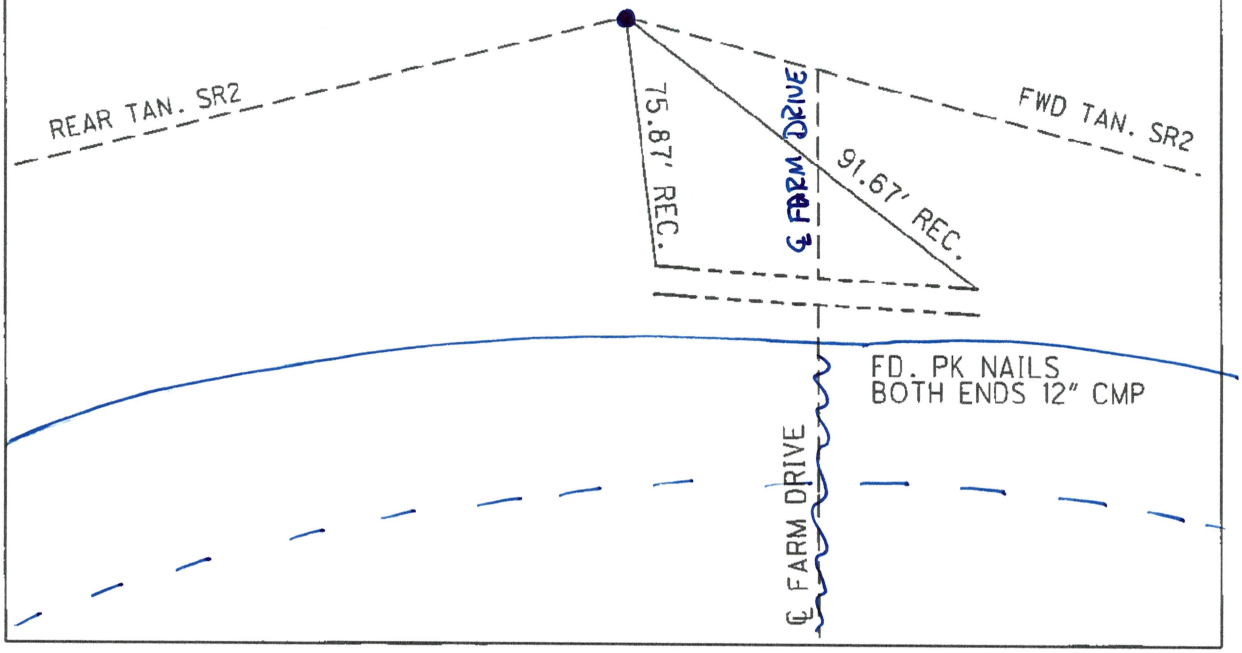

O.D.O.T. DISTRICT 2 SURVEY OFFICE (USE ONLY)

PERSONNEL

NOTES ~~HOMAN~~ MILLER
H.C. ~~ROUSOS~~ MILLER
R.C. ~~HOMAN~~ BARRIERE

REFERENCE NO. 49
DATE 10/22/25 ~~7/10/2012~~
WEATHER CLOUDY ~~SUNNY~~
TEMP. ~~75°~~ 50°

SHEET 16 OF 17
ROUTE SR 2
COUNTY WILLIAMS
TOWNSHIP SPRINGFIELD
SECTION 17
T 6 N R 4 E

TYPE MONUMENT ~~60 D SPIKE~~ MAG SHANK
~~ON SURFACE~~ - ~~BELOW~~ ~~2"~~
~~LEFT~~ - ℄ PAV'T - ~~RIGHT~~ OF BOTH ✓
11.2' TO RT EDGE PAVEMENT
S.L.M. 658+29 2656 → 49A
GRID: NORTHING: 665770.829 EASTING: 1440054.593

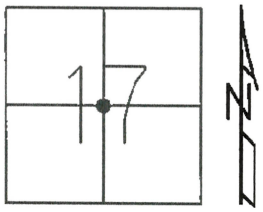

RECORD: P.I.
STA. 84+49.39
Δ = 0° 08" LT
R/W PLANS
SH 310, 1935
SET P.K./WASHER
6/22/94
FD 60D SPIKE
2" DOWN
7/10/12, DCH
SET MAG/WASHER
2/6/13, DCH
FD MAG SHANK
REF49
10/22/25, JAM

FD 60D SPIKE
5/4/94, CANTERBURY

12/9/10, DCH

NOTE:
SR 34 REF49

LOOK FOR PI ↑

LOOK FOR PI →

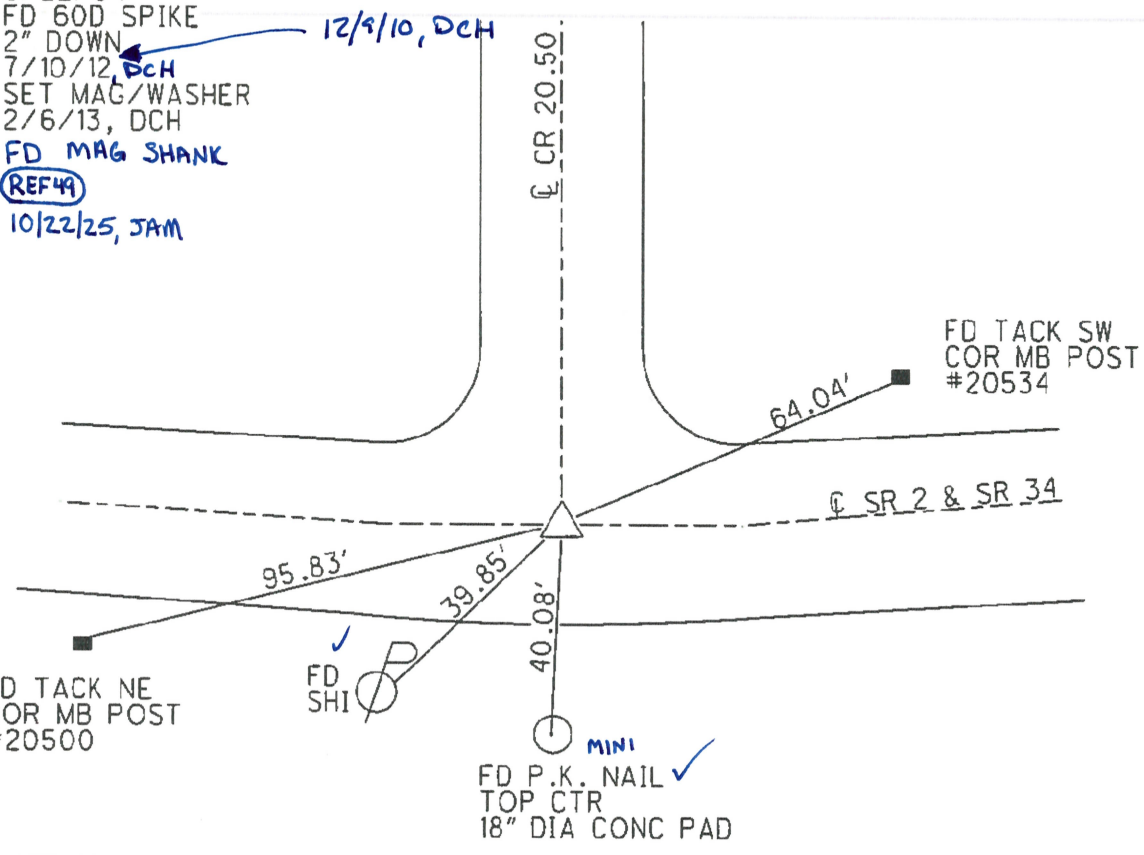

* MIGHT HAVE TO DIG *

LD-5 Rev. 2-83 **OHIO DEPARTMENT OF TRANSPORTATION** SHEET NO. _____

PERSONNEL	TITLE	PERSONNEL	TITLE

TOWNSHIP SPRINGFIELD
COUNTY WIL ~~FULT~~ DATE —
S.R. 2 WEATHER —
SEC. ~~#6~~ 17 T6N R4E TEMP —
DESCRIPTION REF49 AA JOB NO. 92116

LEFT CENTER LINE RIGHT

1943 PLANS STA 99+59.07
Δ = 11°20' RT
D = 1°30'
R = 3819.71'
T = 379.02'
E = 18.76'

D.N.F. 1969

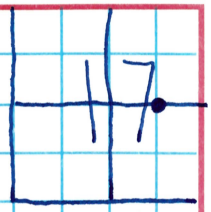

MISSING PI

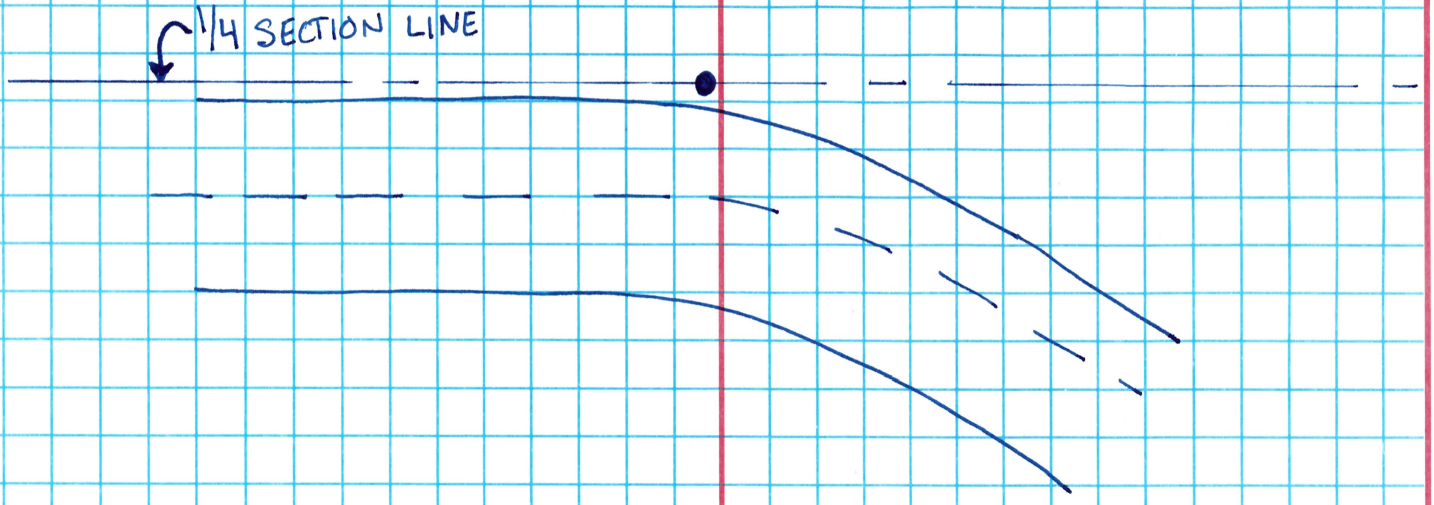

NOTE: ~~P.I.~~ P.I. IS CALLED OUT ON SOME SURVEYS ON WILLIAMS COUNTY SIGHT. 6R-20, 07R-217 AND OTHERS. 7R-217 CALLS OUT PI 0.3 SOUTH OF 1/4 SECTION LINE (1975) AND 6R-20 HAS DISTANCES TO PI (1969).

LOOK FOR PI BEFORE THIS ↑

O.D.O.T. DISTRICT 2 SURVEY OFFICE (USE ONLY)

PERSONNEL

NOTES ~~HOMAN~~ MILLER
H.C. ~~ROUSOS~~ MILLER
R.C. ~~HOMAN~~ BARRIERE

REFERENCE NO. 49 A
DATE ~~2/6/2013~~ 10/22/25
WEATHER CLOUDY ~~SUNNY~~
TEMP. ~~75°~~ 45

SHEET 17 OF 17
ROUTE SR 2
COUNTY WILLIAMS
TOWNSHIP SPRINGFIELD
SECTION 16
T 6 N R 4 E

TYPE MONUMENT ~~PK~~ MAG SHANK
ON SURFACE - ~~BELOW~~ ON ✓
~~LEFT~~ - ℄ PAV'T - RIGHT 2.7' ✓
8.7' TO RT EDGE PAVEMENT
S.L.M. 684+85 1475 → 50
GRID: NORTHING: 665478.473 EASTING: 1442681.147

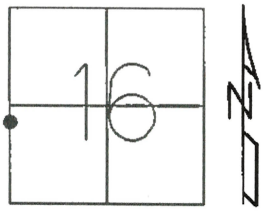

RECORD: P.I.
STA. 111+06.58
Δ = 2° 15' LT
D = 0° 30"
T = 450.00'
FD LG.R.R.SPIKE DOWN 2"
5/3/94, CANTERBURY
SET P.K./WASHER
6/22/94, CANTERBURY
SET MAG/WASHER
6/16/13, DCH
FD MAG SHANK
REF49A
10/22/25

FD PK NAIL
12/9/10, DCH
7/10/12, DCH

NOTE:
SR 34 REF49A

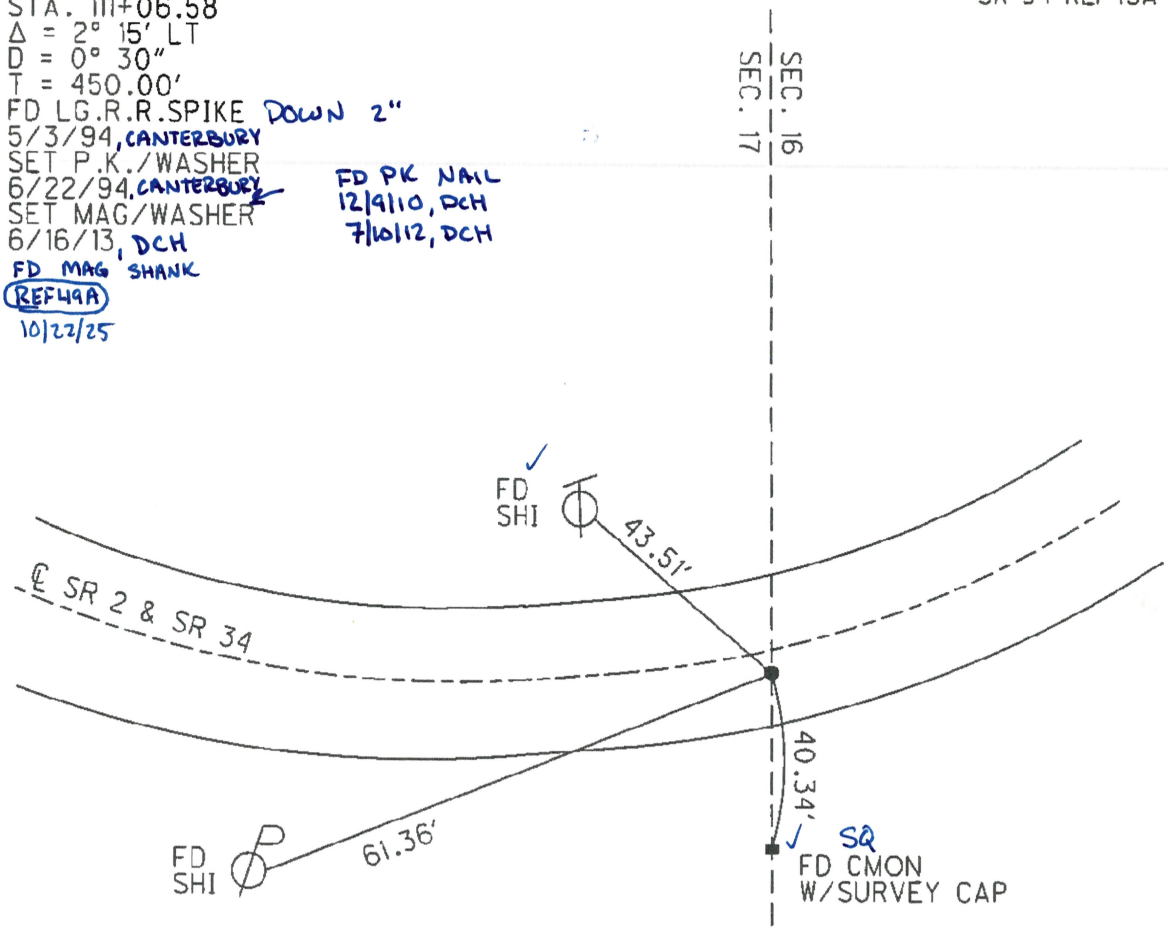

* MIGHT HAVE TO DIG *

O.D.O.T. DISTRICT 2 SURVEY OFFICE (USE ONLY)

PERSONNEL

NOTES ~~LEU~~ MILLER
H.C. ~~HOMAN~~ MILLER
R.C. ~~LEU~~ BARRIERE

REFERENCE NO. 50 SHEET 1 OF 22

DATE 10/22/25 ~~5/22/2017~~
WEATHER CLOUDY ~~MILD~~
TEMP. ± 45° ~~53°F~~

ROUTE SR 2
COUNTY WILLIAMS
TOWNSHIP SPRINGFIELD
SECTION 16
T 6 N R 4 E

TYPE MONUMENT MAG NAIL w/ WASHER
ON SURFACE - ~~BELOW~~ ON
~~LEFT~~ - ℄ PAV'T - ~~RIGHT~~ ~~ON~~ 1'
- TO - EDGE PAVEMENT
S.L.M. 699+60
GRID: NORTHING: 665203.015 EASTING: 1444149.865

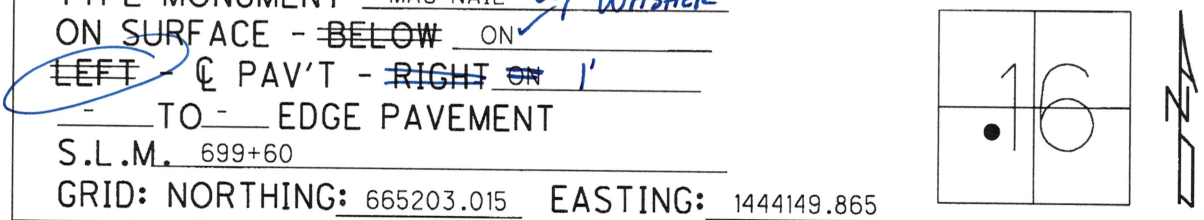

RECORD:
FD R.R.SPIKE
2" DOWN
10/13/88, DC
SET SM.R.R.SPIKE
12/31/89, IRS
FD R.R.SPIKE
7/10/2012, DCH
FD MAG NAIL
REF50
5/22/17, DCH
FD MAG/WASHER
REF50
10/22/25, JAM

FD RR SPK
8/9/82, ~~STONE~~ IRS
1/25/83, IRS
12/9/10, DCH

NOTE:
SR 34 REF 50

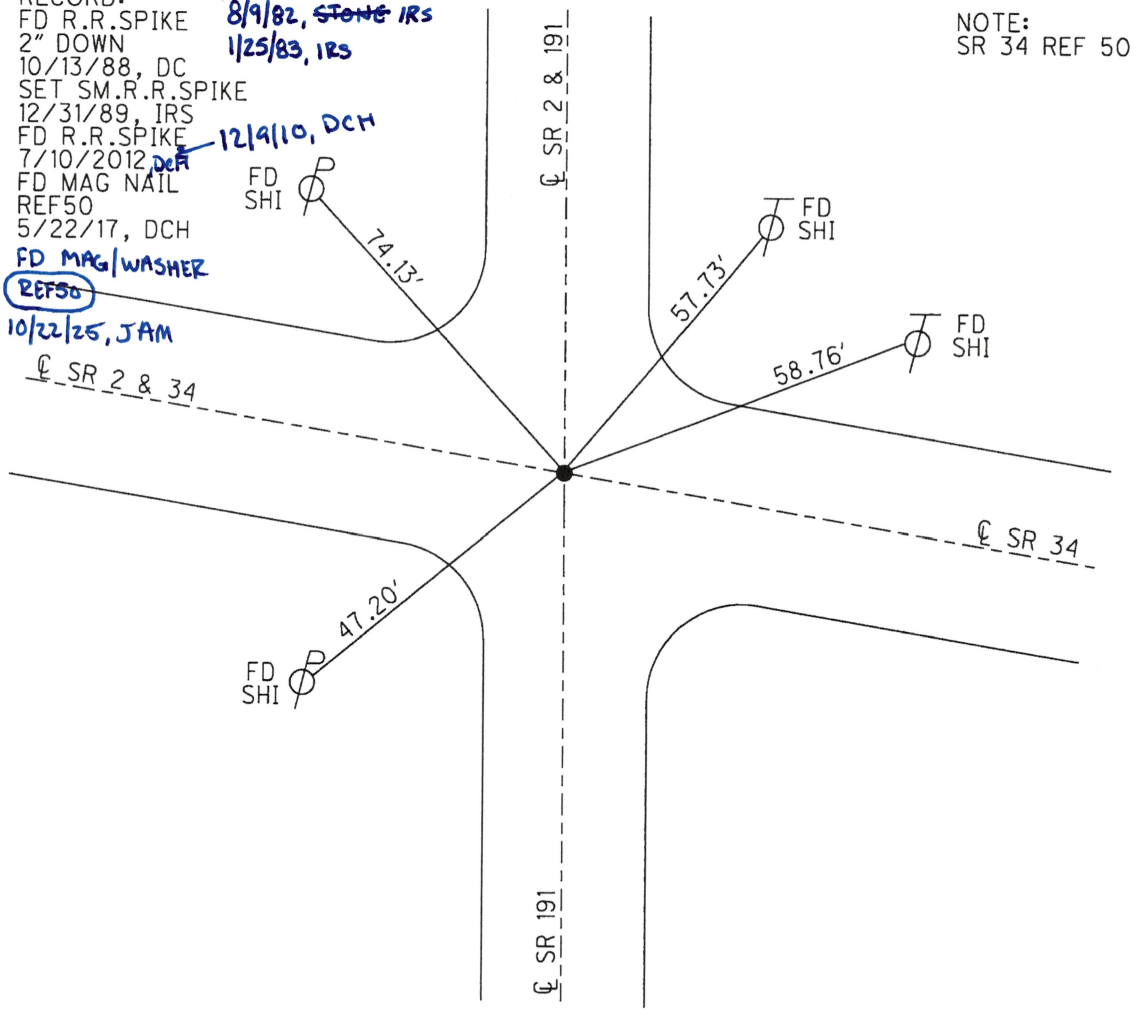

O.D.O.T. DISTRICT 2 SURVEY OFFICE (USE ONLY)

PERSONNEL

NOTES LEU
H.C. HOMAN
R.C. LEU

REFERENCE NO. 50 A SHEET 2 OF 22

DATE 5/22/2017
WEATHER WINDY
TEMP. 53°

ROUTE SR 2
COUNTY WILLIAMS
TOWNSHIP SPRINGFIELD
SECTION 16
T 6 N R 4 E

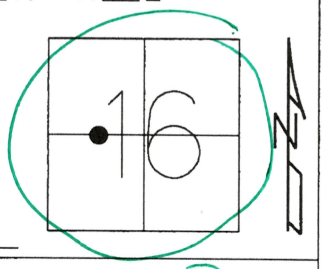

TYPE MONUMENT MAG/WASHER
ON SURFACE - ~~BELOW~~ ON
~~LEFT~~ - ℄ PAV'T - RIGHT 1.0'
10' TO RT EDGE PAVEMENT
S.L.M. 716+74.66
GRID: NORTHING: 666917.593 EASTING: 1444158.582

?

RECORD:
FD P.K.NAIL
4/14/05, MB
SET MAG/WASHER
6/14/05, DCH
FD MAG/WASHER
5/22/17, DCH
SET MAG/WASHER
NEWREFA50
4/17/18, JLL

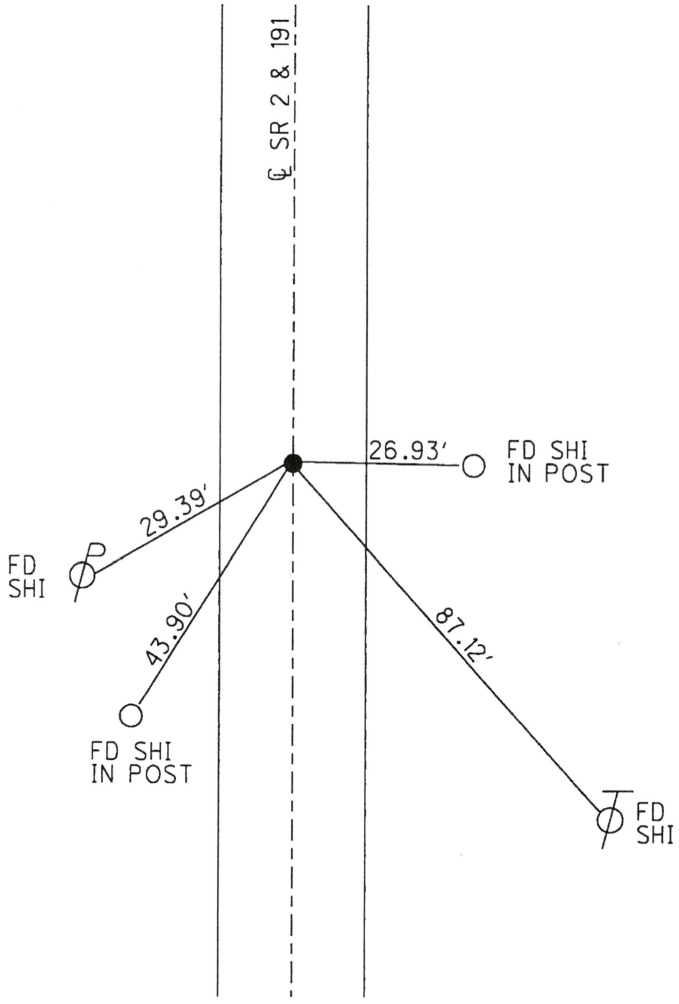

NOT WITHIN THE PROJECT